



NASCO Rivers Database Report

Ireland







Photos courtesy of: Lars Petter Hansen, Peter Hutchinson, Sergey Prusov and Gerald Chaput

	Latitude	Longitude	Category	Catchment Area (km2)	Length (km)	Flow (m3/s)	Conservation Requirements (# fish)		
							Total	1SW	MSW
Ballinglen	541738	092244 W	■ Not Threatened With Loss	45	17		396	396	0
Brusna	540709	090827 W	■ Not Threatened With Loss		31		1113	1113	0
Cloonaghmore/Palmerstown	541437	091307 W	■ Not Threatened With Loss	130	23		1261	1261	0
Easky	541728	085728 W	■ Not Threatened With Loss	101	31		1297	1297	0
Leaffona	541607	090330 W	■ Not Threatened With Loss	38	13		218	218	0
Moy	540638	090918 W	■ Not Threatened With Loss	2109	127		16974	15786	1188


	Latitude	Longitude	Category	Catchment Area (km2)	Length (km)	Flow (m3/s)	Conservation Requirements (# fish)		
							Total	1SW	MSW
Bundorragha	533624	094500 W	■ Not Threatened With Loss	49	12		162	120	42
Bunowen	533540	094711 W	■ Not Threatened With Loss	75	25		619	619	0
Carrownisky	534339	095336 W	■ Not Threatened With Loss	54	19		365	365	0
Culfin Sys inc. L Fee	533624	095340 W	■ Not Threatened With Loss	21	10		144	144	0
Dawros System	533418	095744 W	■ Not Threatened With Loss	52	18		582	582	0
Erriff Fishery	533658	094017 W	■ Not Threatened With Loss	168	41		1300	1300	0
Owenglin/Clifden	532914	100123 W	■ Not Threatened With Loss	35	18		372	372	0
Owenwee	534645	093446 W	■ Not Threatened With Loss	48	19		378	378	0




	Latitude	Longitude	Category	Catchment Area (km2)	Length (km)	Flow (m3/s)	Conservation Requirements (# fish)		
							Total	1SW	MSW
Abbey	543008	081334 W	■ Not Threatened With Loss	2482			276	276	0
Ballintra	543605	080851 W	■ Not Threatened With Loss	96	0		407	407	0
Bungosteen	543900	082506 W	■ Not Threatened With Loss	43	0		418	418	0
Drowes	542822	081910 W	■ Not Threatened With Loss	162	0		1006	704	302
Duff	542754	082254 W	■ Not Threatened With Loss	88	0		1182	1182	0
Eany Water	543849	081656 W	■ Not Threatened With Loss	119	0		1740	1740	0
Erne	543004	081150 W	■ Maintained	17	0		16592	15345	1247
Esk	543905	080656 W	■ Not Threatened With Loss	113	0		823	823	0
Glen	543903	083824 W	■ Not Threatened With Loss	123	0		957	957	0
Laghy	543703	080732 W	■ Not Threatened With Loss	42			479	479	0
Oily	543807	082344 W	■ Not Threatened With Loss	48	0		549	549	0
Owenwee	543903	083837 W	■ Not Threatened With Loss				184	184	0






	Latitude	Longitude	Category	Catchment Area (km2)	Length (km)	Flow (m3/s)	Conservation Requirements (# fish)		
							Total	1SW	MSW
Glenamoy	541528	094347 W	■ Not Threatened With Loss	88	24		630	630	0
Muingnabo	541542	094340 W	■ Not Threatened With Loss	42	16		351	351	0
Newport R (incl. Beltra Lough)	535303	093246 W	■ Not Threatened With Loss	149	25		577	319	258
Owenduff	540412	095037 W	■ Not Threatened With Loss	132	32		1314	925	389
Owengarve	535405	094205 W	■ Not Threatened With Loss	91	11		615	615	0
Owenmore R (incl Carrowmore L)	540744	094935 W	■ Not Threatened With Loss	341	53		1579	947	632
Srahmore (incl L. Feeagh)	535514	093504 W	■ Not Threatened With Loss	100	12		615	615	0







	<i>Latitude</i>	<i>Longitude</i>	<i>Category</i>		<i>Catchment Area (km2)</i>	<i>Length (km)</i>	<i>Flow (m3/s)</i>	<i>Conservation Requirements (# fish)</i>		
								<i>Total</i>	<i>1SW</i>	<i>MSW</i>
Cashla/Costello	531646	093215 W	 Not Threatened With Loss		81	10	349	349	0	
Owenmore	532623	095209 W	 Not Threatened With Loss		173	30	1088	1088	0	
Screeb	532406	093238 W	 Threatened With Loss		289	9	155	155	0	
Stream (L. Nafurnace)	532223	093211 W	 Threatened With Loss		289	4	66	66	0	

	Latitude	Longitude	Category	Catchment Area (km ²)	Length (km)	Flow (m ³ /s)	Conservation Requirements (# fish)		
							Total	1SW	MSW
Adrigole	514134	094332 W	■ Not Threatened With Loss	29	8		169	169	0
Argideen	513842	084548 W	■ Not Threatened With Loss	150	17	3	391	391	0
Bandon	514241	083624 W	■ Not Threatened With Loss	598	55	15	2074	1742	332
Coomhola	514404	092654 W	■ Not Threatened With Loss	67	13	5	306	306	0
Glengarriff	514457	093303 W	■ Not Threatened With Loss	42	10		229	229	0
Ilen	513254	091827 W	■ Not Threatened With Loss	297	42	10	1014	1014	0
Lee R System	515403	082823 W	■ Not Threatened With Loss	1252	88	27	2795	2585	210
Mealagh	514131	092556 W	■ Not Threatened With Loss	56	15	2	88	88	0
Owenacurra	515313	081104 W	■ Not Threatened With Loss	167	14	2	179	179	0
Owvane	514327	092613 W	■ Not Threatened With Loss	81	16	5	401	401	0

	<i>Latitude</i>	<i>Longitude</i>	<i>Category</i>	<i>Catchment Area (km2)</i>	<i>Length (km)</i>	<i>Flow (m3/s)</i>	<i>Conservation Requirements (# fish)</i>		
							<i>Total</i>	<i>1SW</i>	<i>MSW</i>
Boyne	534352	061538 W	 Not Threatened With Loss	2679	176	35	13831	13831	0

	<i>Latitude</i>	<i>Longitude</i>	<i>Category</i>	<i>Catchment Area (km2)</i>	<i>Length (km)</i>	<i>Flow (m3/s)</i>	<i>Conservation Requirements (# fish)</i>		
							<i>Total</i>	<i>1SW</i>	<i>MSW</i>
Dargle	531231	060611 W	 Threatened With Loss	124	18		639	639	0
Liffey	532049	061424 W	 Threatened With Loss	1349	80	12	4391	4062	329
Vartry	530024	060317 W	 Threatened With Loss	157	9		189	189	0

	Latitude	Longitude	Category	Catchment Area (km2)	Length (km)	Flow (m3/s)	Conservation Requirements (# fish)		
							Total	1SW	MSW
Castletown	540044	062332 W	 Not Threatened With Loss	69	6	0	197	197	0
Dee	535239	062050 W	 Not Threatened With Loss	396	46	4	2410	2410	0
Fane R (Muckno L)	535704	062305 W	 Not Threatened With Loss	303	15	4	543	543	0
Flurry	540138	062132 W	 Not Threatened With Loss	40	6	1	123	123	0
Glyde	535247	062106 W	 Not Threatened With Loss	339	48	4	2172	2172	0

	Latitude	Longitude	Category	Catchment Area (km ²)	Length (km)	Flow (m ³ /s)	Conservation Requirements (# fish)		
							Total	1SW	MSW
Aille R-Clare	530040	092316 W	 Threatened With Loss	69	12		76	76	0
Clarin	531339	085255 W	 Not Threatened With Loss	144	15		63	63	0
Corrib	531614	090321 W	 Not Threatened With Loss	3101	240		8432	7589	843
Kilcolgan/Dunkellin	531245	085237 W	 Not Threatened With Loss	366	45		1682	1682	0
Knock	531434	092151 W	 Threatened With Loss	28	7		123	123	0
Owenboliska R (Spiddal)	531438	091824 W	 Threatened With Loss	89	15		550	550	0

Jurisdiction: Ireland

Region/Province: Kerry

	Latitude	Longitude	Category	Catchment Area (km2)	Length (km)	Flow (m3/s)	Conservation Requirements (# fish)		
							Total	1SW	MSW
Behy	520339	095727 W	■ Not Threatened With Loss	49	6		142	142	0
Black Water	515120	094434 W	■ Not Threatened With Loss	89	15		1159	1159	0
Caragh R System	520405	095432 W	■ Not Threatened With Loss	172	26		1106	872	234
Carhan	515700	101216 W	■ Not Threatened With Loss	28	3		93	93	0
Cloonee System	514805	094651 W	■ Not Threatened With Loss	29	2		75	75	0
Cottoners	520551	094621 W	■ Not Threatened With Loss		9		166	166	0
Croansaght	514517	094650 W	■ Not Threatened With Loss	40	11		301	301	0
Currane	514913	101019 W	■ Not Threatened With Loss	117	16		393	336	57
Emlagh	520851	095749 W	■ Not Threatened With Loss	80	7		130	130	0
Emlaghmore	515044	101441 W	■ Not Threatened With Loss	63	4		73	73	0
Feohanagh	521302	102102 W	■ Not Threatened With Loss	31	9		157	157	0
Ferta	515753	101048 W	■ Not Threatened With Loss	55	9		197	197	0
Finnihy	515244	093515 W	■ Not Threatened With Loss	33	8		141	141	0
Inny	515130	101021 W	■ Not Threatened With Loss	123	26		649	649	0
Kealincha	514116	095807 W	■ Not Threatened With Loss	22	8		124	124	0

Jurisdiction: Ireland






Region/Province: Kerry








	Latitude	Longitude	Category	Catchment Area (km2)	Length (km)	Flow (m3/s)	Conservation Requirements (# fish)		
							Total	1SW	MSW
Laune R Sys	520601	094541 W	■ Not Threatened With Loss	830	71		3270	2555	715
Lee	521530	094408 W	■ Not Threatened With Loss	99	16		586	586	0
Lough Fadda	514427	095330 W	■ Not Threatened With Loss	58	4		91	91	0
Maine	520907	094426 W	■ Not Threatened With Loss	406	53		1487	1487	0
Milltown	520828	101715 W	■ Not Threatened With Loss	29	6		83	83	0
Owenascaul	520819	100304 W	■ Not Threatened With Loss	40	7		193	193	0
Owenmore	521344	101038 W	■ Not Threatened With Loss	39	5		200	200	0
Owenreagh	515043	095413 W	■ Not Threatened With Loss		6		106	106	0
Owenshagh	514555	094632 W	■ Not Threatened With Loss	33	0		324	324	0
Roughy	515301	093314 W	■ Not Threatened With Loss	207	33		1245	1245	0
Sheen	515223	093342 W	■ Not Threatened With Loss	94	26		600	600	0
Sneem	515053	095358 W	■ Not Threatened With Loss	87	13		371	371	0

Jurisdiction: Ireland

Region/Province: Letterkenny












	Latitude	Longitude	Category	Catchment Area (km2)	Length (km)	Flow (m3/s)	Conservation Requirements (# fish)		
							Total	1SW	MSW
Bracky	544517	082555 W	■ Not Threatened With Loss	112			305	305	0
Clady	550328	081823 W	■ Not Threatened With Loss	88	0		515	515	0
Clonmany	551642	072607 W	■ Not Threatened With Loss	56	0		465	465	0
Crana	550819	072740 W	■ Not Threatened With Loss	101	0		1119	1119	0
Culoort	552100	072000 W	■ Not Threatened With Loss	4			223	223	0
Donagh	551635	071552 W	■ Not Threatened With Loss	35	0		418	418	0
Glenagannon	551637	071504 W	■ Not Threatened With Loss	35			355	355	0
Glenna	550735	080802 W	■ Not Threatened With Loss	25	0		207	207	0
Gweebarra	545238	081501 W	■ Not Threatened With Loss	148	0		563	445	118
Gweedore/Crollly	550231	081707 W	■ Not Threatened With Loss	59	0		325	325	0
Isle	545734	073818 W	■ Threatened With Loss				510	510	0
Lackagh/Owencarrow	550734	075102 W	■ Not Threatened With Loss	126	0		1083	1083	0
Leannan	550247	073750 W	■ Not Threatened With Loss	276	0		3619	3619	0
Owenea	544630	082435 W	■ Not Threatened With Loss	126	0		1713	1713	0
Owennamarve	545423	082020 W	■ Not Threatened With Loss	25	0		160	160	0





	<i>Latitude</i>	<i>Longitude</i>	<i>Category</i>		<i>Catchment Area (km2)</i>	<i>Length (km)</i>	<i>Flow (m3/s)</i>	<i>Conservation Requirements (# fish)</i>		
								<i>Total</i>	<i>1SW</i>	<i>MSW</i>
Owentocker	544526	082545 W	 Not Threatened With Loss		43	0		519	519	0
Ray/Agher	550936	080457 W	 Threatened With Loss		53	0		433	433	0
Straid	551702	071931 W	 Lost		21	0		196	196	0
Swilly	545700	074054 W	 Threatened With Loss		273	0		1083	1083	0
Tullaghobegley	550800	080721 W	 Not Threatened With Loss		32	0		226	226	0

	Latitude	Longitude	Category	Catchment Area (km2)	Length (km)	Flow (m3/s)	Conservation Requirements (# fish)		
							Total	1SW	MSW
Blackwater Cork	520855	075120 W	 Not Threatened With Loss	3317	178	59	13548	12503	1045
Bride	520427	075231 W	 Not Threatened With Loss		40	8	1379	1379	0
Finisk	520714	075022 W	 Not Threatened With Loss		41		456	456	0
Glenshelane	520950	074951 W	 Not Threatened With Loss		15		145	145	0
Licky	520011	075038 W	 Not Threatened With Loss		19		115	115	0
Tourig	515833	075156 W	 Not Threatened With Loss		19		90	90	0
Womanagh	515430	075551 W	 Not Threatened With Loss	150	25		293	293	0

Jurisdiction: Ireland

Region/Province: Shannon




	Latitude	Longitude	Category	Catchment Area (km2)	Length (km)	Flow (m3/s)	Conservation Requirements (# fish)		
							Total	1SW	MSW
Annagheeragh R (inc Doo L)	524654	092823 W	 Threatened With Loss	66	13		302	302	0
Aughyvackeen	525717	091937 W	 Not Threatened With Loss		11		226	226	0
Brick	522555	093816 W	 Threatened With Loss		21		800	800	0
Deel	523652	085854 W	 Threatened With Loss	0	56		2462	2462	0
Doonbeg	524355	093124 W	 Threatened With Loss	144	9		426	426	0
Feale R System	522613	093548 W	 Not Threatened With Loss	151	64		2483	1641	842
Fergus Sys	524743	085735 W	 Not Threatened With Loss	897	44		2391	2391	0
Galey	522630	093556 W	 Not Threatened With Loss		30		1049	1049	0
Inagh	525637	091947 W	 Not Threatened With Loss	260	26		1033	1033	0
Maigue	523829	084627 W	 Threatened With Loss	0	64		3907	3907	0
Owenagarney (Ratty)	524152	084835 W	 Not Threatened With Loss	355	19		814	814	0
Shannon R System	523949	083754 W	 Maintained	11657	97		49638	45909	3729
Skivileen	524440	093015 W	 Threatened With Loss	67	13		372	372	0

	<i>Latitude</i>	<i>Longitude</i>	<i>Category</i>		<i>Catchment Area (km2)</i>	<i>Length (km)</i>	<i>Flow (m3/s)</i>	<i>Conservation Requirements (# fish)</i>		
								<i>Total</i>	<i>1SW</i>	<i>MSW</i>
Ballysadare	541235	083034 W	 Not Threatened With Loss		646	70		5098	5098	0
Drumcliff R (inc Glencar Lake)	541941	083007 W	 Not Threatened With Loss		63	0		474	474	0
Garavoge R Sys	541631	082841 W	 Not Threatened With Loss		395	46		2828	2262	566
Grange	542335	083240 W	 Not Threatened With Loss		123			474	474	0





Jurisdiction: Ireland

Region/Province: Waterford

	Latitude	Longitude	Category	Catchment Area (km2)	Length (km)	Flow (m3/s)	Conservation Requirements (# fish)		
							Total	1SW	MSW
Barrow	522752	065512 W	■ Not Threatened With Loss	3011	172	38	12086	12086	0
Black Water	515636	075012 W	■ Not Threatened With Loss		14	2	346	346	0
Clodiagh	522720	070059 W	■ Not Threatened With Loss		22	4	666	666	0
Colligan	520619	073844 W	■ Not Threatened With Loss	92	14		338	338	0
Corock	521557	064518 W	■ Not Threatened With Loss	156	31	1	734	734	0
Lingaun	522043	072222 W	■ Not Threatened With Loss		12		353	353	0
Mahon	520831	072212 W	■ Not Threatened With Loss	99	16	2	442	442	0
Nore	521436	065822 W	■ Not Threatened With Loss	2598	140	40	11958	11958	0
Owenduff	521558	064548 W	■ Not Threatened With Loss	106	19	2	201	201	0
Pollmounty	522753	065449 W	■ Not Threatened With Loss		10		93	93	0
Suir	522034	072248 W	■ Not Threatened With Loss	3547	164	45	14752	14752	0
Tay	520727	072748 W	■ Not Threatened With Loss	68	9		278	278	0

	Latitude	Longitude	Category	Catchment Area (km2)	Length (km)	Flow (m3/s)	Conservation Requirements (# fish)		
							Total	1SW	MSW
Avoca	524756	060905 W	 Threatened With Loss	649	53	8	2959	2959	0
Owenvorragh	523957	061237 W	 Threatened With Loss	165	22	2	810	810	0
Slaney	522137	063244 W	 Not Threatened With Loss	1747	108		2436	609	1827

Number of Rivers in Ireland: 148

Stock Category	#
 Lost	1
 Maintained	2
 Not Threatened With Loss	126
 Threatened With Loss	19
	148